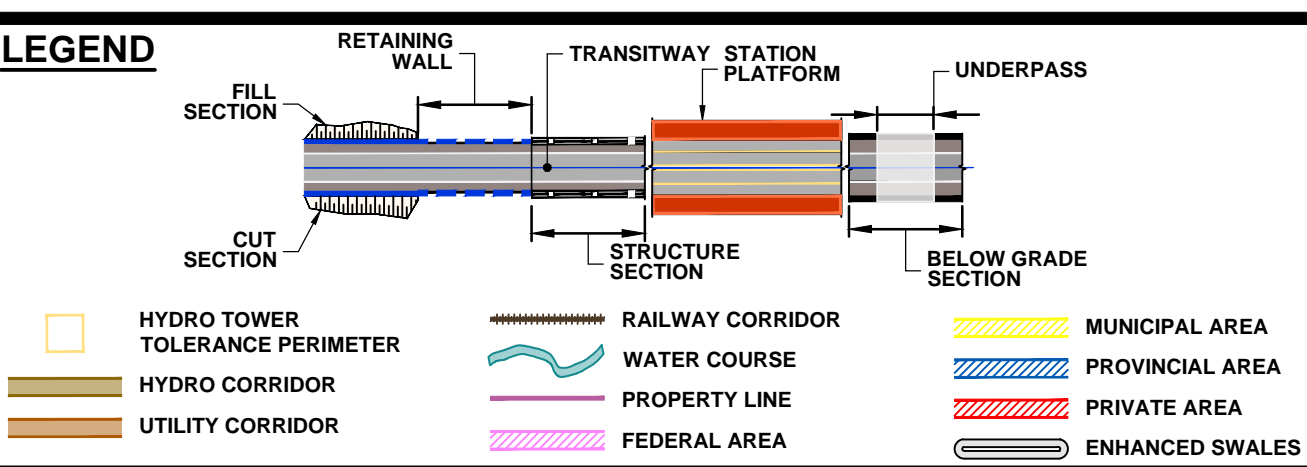
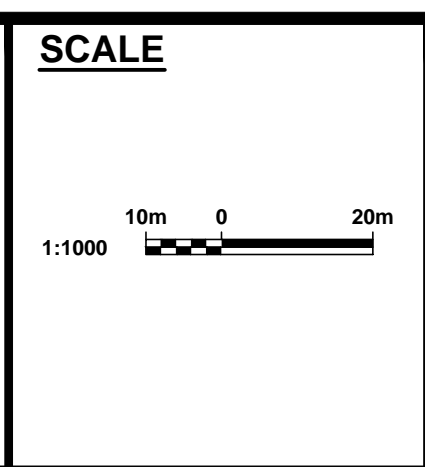
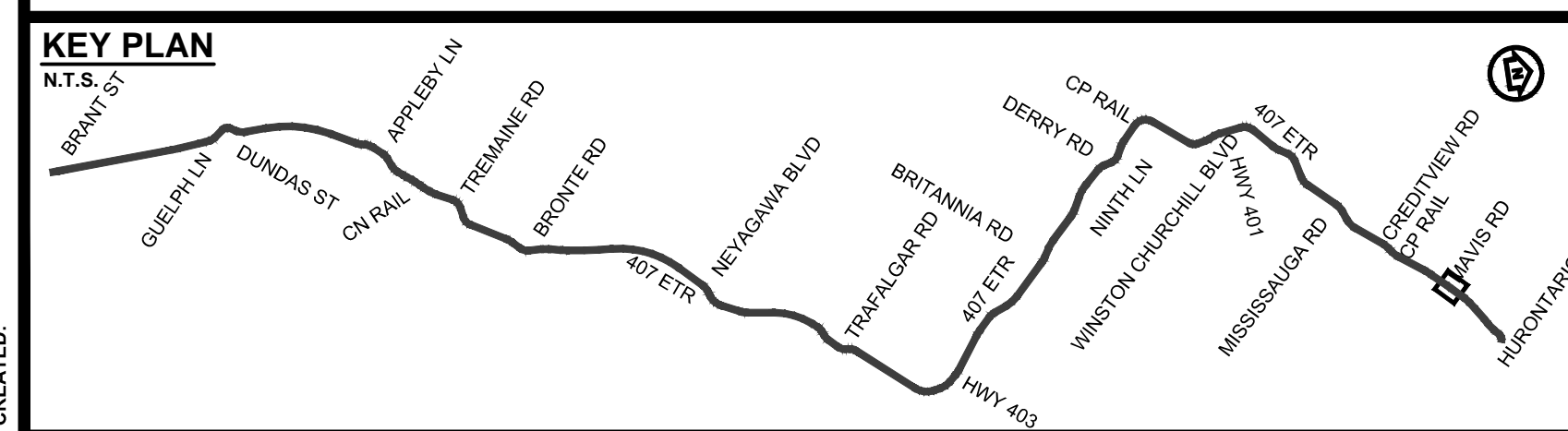


MATCH LINE STA 53+120.00
SEE SHEET No 67

AREA \approx 0.11 ac
140844327
PRIVATE PROPERTY

MATCH LINE STA 53+720.00
SEE SHEET No 69

DRAWING NAME: J:\TOR\16234-ON-MTO 407 TRANSITWAY WC TO BRANTTITTS General\03 - Drawings\18 - Property\Plates\407 TW4-Plate 68.dwg
CREATED: Jul 22, 2020 2:02pm
MODIFIED:



407 TRANSITWAY
WEST OF BRANT STREET TO WEST OF HURONTARIO STREET
G.W.P. 16-20003, CA 2016-E-0038
PROPERTY PLAN
STA. 53+120 TO STA. 53+720

PLATE
68
DATE
11/20/2019